

TABELLA DISTANZE E TEMPI

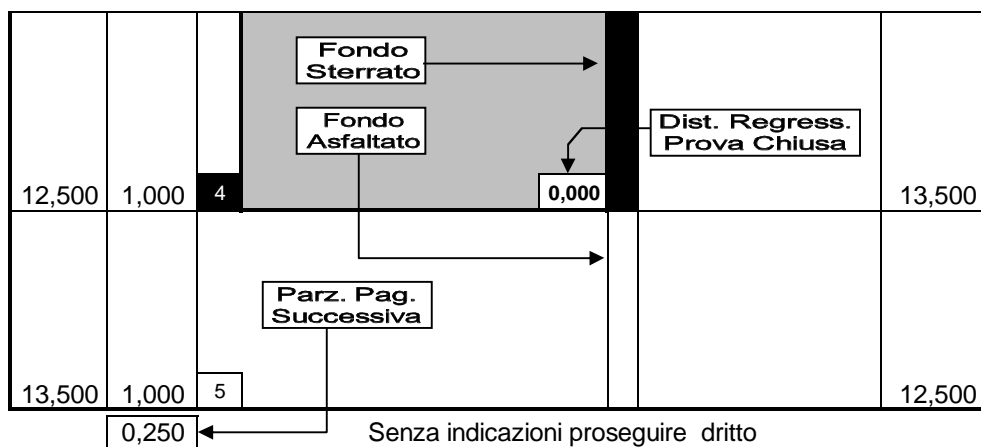
| Sett. | C.o. | Località | Distanze | | Tempi | | Media | Orario 1° Concurr. |
|-----------|-----------|--------------------------|---------------|--------|-----------------|----------|-------|-----------------------|
| | | | Par. | Prog. | Par. | Prog. | | |
| 1 | | START (Miramare) | 0,000 | 0,000 | 00:09:00 | 00:00:00 | 35 | 10:01:00 |
| | 1 | Monterotondo 1 | 5,220 | 5,220 | 00:09:00 | 00:09:00 | | 10:10:00 |
| 2 | 1 | Monterotondo 1 | 0,040 | 5,260 | 00:00:06 | 00:09:06 | 24 | 10:10:06 |
| | 2 | Monterotondo 2 | | | | | | |
| 3 | 2 | Monterotondo 2 | 8,690 | 13,950 | 00:15:00 | 00:24:06 | 35 | 10:25:06 |
| | 3 | Valle Benedetta 1 | | | | | | |
| 4 | 3 | Valle Benedetta 1 | 0,050 | 14,000 | 00:00:07 | 00:24:13 | 26 | 10:25:13 |
| | 4 | Valle Benedetta 2 | | | | | | |
| 5 | 4 | Valle Benedetta 2 | 12,680 | 26,680 | 00:22:00 | 00:46:13 | 35 | 10:47:13 |
| | 5 | Le Ferriere 1 | | | | | | |
| 6 | 5 | Le Ferriere 1 | 0,040 | 26,720 | 00:00:06 | 00:46:19 | 24 | 10:47:19 |
| | 6 | Le Ferriere 2 | | | | | | |
| 7 | 6 | Le Ferriere 2 | 12,740 | 39,460 | 00:22:00 | 01:08:19 | 35 | 11:09:19 |
| | 7 | Castellaccio 1 | | | | | | |
| 8 | 7 | Castellaccio 1 | 0,040 | 39,500 | 00:00:06 | 01:08:25 | 24 | 11:09:25 |
| | 8 | Castellaccio 2 | | | | | | |
| 9 | 8 | Castellaccio 2 | 3,860 | 43,360 | 00:07:00 | 01:15:25 | 33 | 11:16:25 |
| | 9 | Castellaccio 3 | | | | | | |
| 10 | 9 | Castellaccio 3 | 0,040 | 43,400 | 00:00:06 | 01:15:31 | 24 | 11:16:31 |
| | 10 | Castellaccio 4 | | | | | | |
| 11 | 10 | Castellaccio 4 | 10,270 | 53,670 | 00:18:00 | 01:33:31 | 34 | 11:34:31 |
| | 11 | Monterotondo 3 | | | | | | |
| 12 | 11 | Monterotondo 3 | 0,040 | 53,670 | 00:00:06 | 01:33:37 | 24 | 11:34:37 |
| | 12 | Monterotondo 4 | | | | | | |
| 13 | 12 | Monterotondo 4 | 8,690 | 62,360 | 00:15:00 | 01:48:37 | 35 | 11:49:37 |
| | 13 | Valle Benedetta 3 | | | | | | |
| 14 | 13 | Valle Benedetta 3 | 0,050 | 62,410 | 00:00:07 | 01:48:44 | 26 | 11:49:44 |
| | 14 | Valle Benedetta 4 | | | | | | |
| 15 | 14 | Valle Benedetta 4 | 12,680 | 75,090 | 00:22:00 | 02:10:44 | 35 | 12:11:44 |
| | 15 | Le Ferriere 2 | | | | | | |
| 16 | 15 | Le Ferriere 2 | 0,040 | 75,130 | 00:00:06 | 02:10:50 | 24 | 12:11:50 |
| | 16 | Le Ferriere 3 | | | | | | |
| 17 | 16 | Le Ferriere 3 | 12,740 | 87,870 | 00:22:00 | 02:32:50 | 35 | 12:33:50 |
| | 17 | Castellaccio 5 | | | | | | |
| 18 | 17 | Castellaccio 5 | 0,040 | 87,910 | 00:00:06 | 02:32:56 | 24 | 12:33:56 |
| | 18 | Castellaccio 6 | | | | | | |
| 19 | 18 | Castellaccio 6 | 3,860 | 91,770 | 00:07:00 | 02:39:56 | 33 | 12:40:56 |
| | 19 | Castellaccio 7 | | | | | | |
| 20 | 19 | Castellaccio 7 | 0,040 | 91,810 | 00:00:06 | 02:40:02 | 24 | 12:41:02 |
| | 20 | Castellaccio 8 | | | | | | |
| 21 | 20 | Castellaccio 8 | 5,880 | 97,690 | 00:13:58 | 02:54:00 | 25 | 12:55:00 |
| | 21 | ARRIVO (Miramare) | | | | | | |

TOTALE

97,690

02:54:00 29,1

7° Trofeo Miramare



Questo Road Book è stato rilevato nel mese di Febbraio 2012
 Da Roberto Volpi e Roberto Ricci a bordo di una Lancia Fulvia HF1600
 equipaggiata con twinmaster Halda tarato sulla S.S.1 Aurelia dal
 Km 323 al Km 326

CARTELLI

| | |
|--|------------------|
| | CONTROLLO ORARIO |
| | PARTENZA TC |
| | ARRIVO TC |
| | CONTROLLO STOP |

| | |
|--|---------------------|
| | FINE ZONA CONTROLLO |
| | CONTROLLO TIMBRO |
| | AMBULANZA |
| | CARRO ATTREZZI |

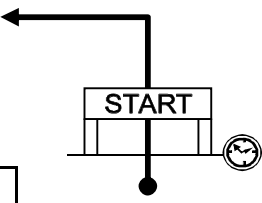

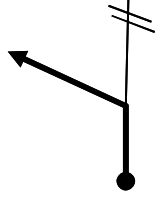







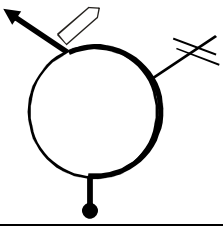

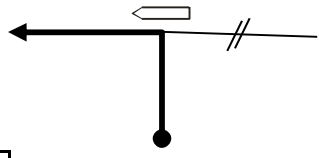

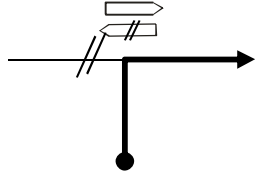



7° Trofeo Miramare

Simboli

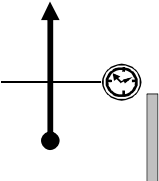

| | | | | | |
|--|-------------------|--|-----------------------|-----------------------------|----------------------------|
| | Casa | | Cancello | | Direzione da seguire |
| | Chiesa/Cappella | | Sbarra | | Direzione da non seguire |
| | Fabbrica | | Fontana | | Cartello Località |
| | Cimitero | | Ponte | | Cartello Via |
| | Cabina Telefonica | | Sottopassaggio | | Cartelli Rovesci |
| | Cabina Elettrica | | Galleria | | Cartello Chilometrico |
| | Distributore | | Piazzola/Slargo | | Segnali |
| | Albero | | Spartitraffico/Aiuola | | Semaforo |
| | Ferrovia | | Autovelox | (Arezzo) | Località |
| | Attenzione | | Molta Attenzione | SS 71 SP69 | Strada Statale/Provinciale |
| | Salita | | Discesa | | Incrocio Concorrenti |
| | Parcheggio | | | | |

| | | | | |
|----------|-------------|-------------------------|--------------------|----------------------|
| 1 | C.O. | START (Miramare) | <i>km</i> 5,220 | <i>Tempo imposto</i> |
| | C.O. | 1 Monterotondo 1 | <i>Media</i> 35 | 00:09:00 |

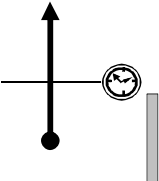

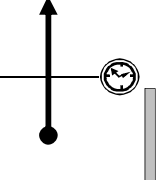

| DISTANZE | | <i>Direzione</i> | <i>Informazioni</i> | <i>Dist. Regress.</i> |
|-----------------|-----------------|---|---|-----------------------|
| <i>Totali</i> | <i>Parziali</i> | | | |
| 0,000 | 0,000 | 1  |  | 5,220 |
| 0,070 | 0,070 | 2  |   | 5,150 |
| 0,220 | 0,150 | 3  |   | 5,000 |
| 4,120 | 3,900 | 4  |  | 1,100 |
| 4,290 | 0,170 | 5  |  | 0,930 |
| 4,340 | 0,050 | 6  |  via Curiel | 0,880 |
| 4,910 | 0,570 | 7  |  | 0,310 |

Senza indicazioni proseguire dritto

| | | | | |
|----------------|-------------|-------------------------|--------------------|----------------------|
| <i>Settore</i> | C.O. | START (Miramare) | <i>km</i> 5,220 | <i>Tempo imposto</i> |
| 1 | C.O. | 1 Monterotondo 1 | <i>Media</i> 35 | 00:09:00 |

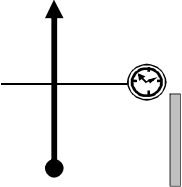

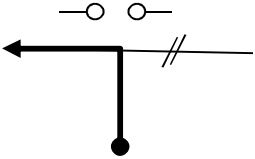
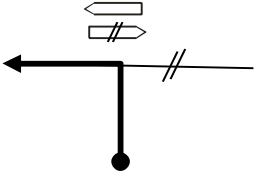

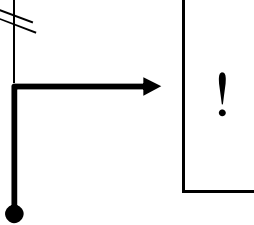

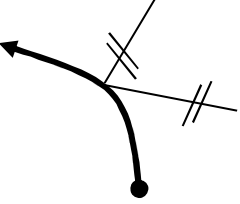
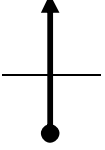
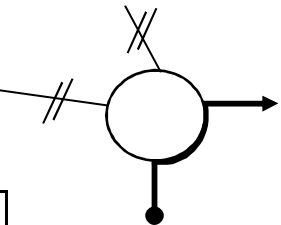

| <i>DISTANZE</i> | | <i>Direzione</i> | <i>Informazioni</i> | <i>Dist. Regress.</i> |
|-----------------|-----------------|---|--|-----------------------|
| <i>Totali</i> | <i>Parziali</i> | | | |
| 5,220 | 0,310 |  |  CO 1 | 0,000 |
| | | | | |
| | | | | |
| | | | | |
| | | | | |
| | | | | |
| | | | | |
| | | | | |
| | | | | |

| | | | | |
|----------|-------------|-------------------------|--------------------|----------------------------------|
| 2 | C.O. | 1 Monterotondo 1 | <i>km</i> 0,040 | <i>Tempo imposto</i> 00:00:06 |
| | C.O. | 2 Monterotondo 2 | <i>Media</i> 24 | |

| DISTANZE | | Direzione | Informazioni | Dist. Regress. |
|-----------------|-----------------|---|---|-----------------------|
| <i>Totali</i> | <i>Parziali</i> | | | |
| 0,000 | 0,000 |  |  | 0,040 |
| 0,040 | 0,040 |  |  | 0,000 |
| | | | | |
| | | | | |
| | | | | |
| | | | | |
| | | | | |
| | | | | |

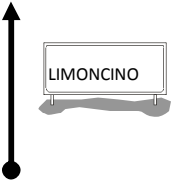
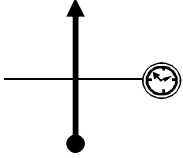

Senza indicazioni proseguire dritto

| | | | |
|----------|---------------------------------|--------------------|----------------------------------|
| 3 | C.O. 2 Monterotondo 2 | <i>km</i> 8,690 | <i>Tempo imposto</i> 00:15:00 |
| | C.O. 3 Valle Benedetta 1 | <i>Media</i> 35 | |

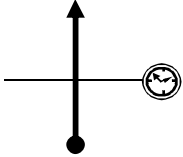

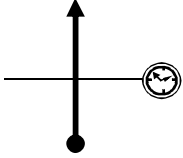
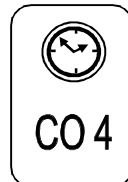
| DISTANZE | | Direzione | Informazioni | Dist. Regress. |
|----------|----------|---|--|----------------|
| Totali | Parziali | | | |
| 0,000 | 0,000 | 1  |  | 8,690 |
| 0,250 | 0,250 | 2  | | 8,440 |
| 0,980 | 0,730 | 3  |  | 7,710 |
| 1,180 | 0,200 | 4  |  | 7,510 |
| 1,530 | 0,350 | 5  | | 7,160 |
| 1,880 | 0,350 | 6  | ATTENZIONE!! DOSSI RALLENTATORI | 6,810 |
| 2,860 | 0,980 | 7  |  | 5,830 |

Senza indicazioni proseguire dritto

| | | | | |
|----------------|-------------|----------------------------|--------------------|----------------------|
| <i>Settore</i> | C.O. | 2 Monterotondo 2 | <i>km</i> 8,690 | <i>Tempo imposto</i> |
| 3 | C.O. | 3 Valle Benedetta 1 | <i>Media</i> 35 | 00:15:00 |

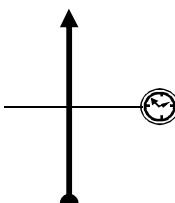
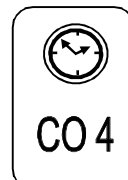
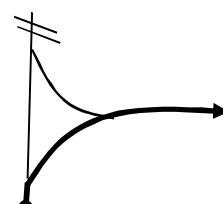

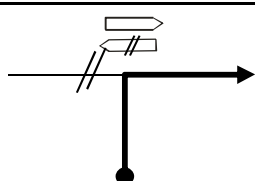


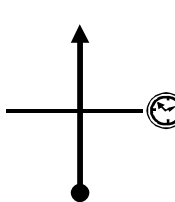

| <i>DISTANZE</i> | | <i>Direzione</i> | <i>Informazioni</i> | <i>Dist. Regress.</i> |
|-----------------|-----------------|---|---|-----------------------|
| <i>Totali</i> | <i>Parziali</i> | | | |
| 5,340 | 2,480 | 8  | | 3,350 |
| 8,690 | 3,350 | 9  |  | 0,000 |
| | | | | |
| | | | | |
| | | | | |
| | | | | |
| | | | | |
| | | | | |

| | | | | |
|----------------|-------------|----------------------------|--------------------|----------------------|
| <i>Settore</i> | C.O. | 3 Valle Benedetta 1 | <i>km</i> 0,050 | <i>Tempo imposto</i> |
| 4 | C.O. | 4 Valle Benedetta 2 | <i>Media</i> 26 | 00:00:07 |

| <i>DISTANZE</i> | | <i>Direzione</i> | <i>Informazioni</i> | <i>Dist. Regress.</i> |
|-----------------|-----------------|---|---|-----------------------|
| <i>Totali</i> | <i>Parziali</i> | | | |
| 0,000 | 0,000 |  |  | 0,050 |
| 0,050 | 0,050 |  |  | 0,000 |
| | | | | |
| | | | | |
| | | | | |
| | | | | |
| | | | | |
| | | | | |

Senza indicazioni proseguire dritto

| | | | | |
|----------|-------------|----------------------------|---------------------|----------------------------------|
| 5 | C.O. | 4 Valle Benedetta 2 | <i>km</i> 12,680 | <i>Tempo imposto</i> 00:22:00 |
| | C.O. | 5 Le Ferriere 1 | <i>Media</i> 35 | |

| Distanze | | Direzione | Informazioni | Dist. Regress. |
|----------|----------|---|--|----------------|
| Totali | Parziali | | | |
| 0,000 | 0,000 | 1  |  CO4 | 12,680 |
| 6,460 | 6,460 | 2  |  GABRO | 6,220 |
| 7,880 | 1,420 | 3  |  GABRO  LIVORNO | 4,800 |
| 12,680 | 4,800 | 4  |  CO5 | 0,000 |
| | | | | |
| | | | | |
| | | | | |

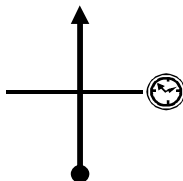

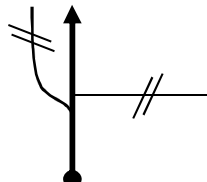
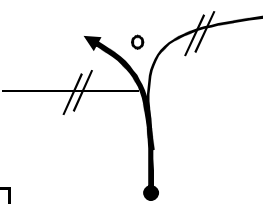
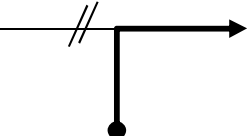
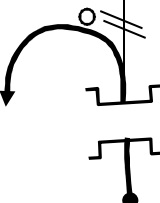
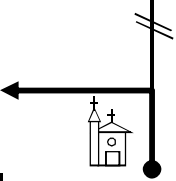
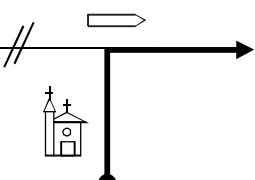
Senza indicazioni proseguire dritto

| | | | | |
|----------|-------------|------------------------|--------------------|----------------------------------|
| 6 | C.O. | 5 Le Ferriere 1 | <i>km</i> 0,040 | <i>Tempo imposto</i> 00:00:06 |
| | C.O. | 6 Le Ferriere 2 | <i>Media</i> 24 | |

| DISTANZE | | Direzione | Informazioni | Dist. Regress. |
|-----------------|-----------------|------------------|---------------------|-----------------------|
| <i>Totali</i> | <i>Parziali</i> | | | |
| 0,000 | 0,000 | 1 | C05 | 0,040 |
| 0,040 | 0,040 | 2 | C06 | 0,000 |
| | | | | |
| | | | | |
| | | | | |
| | | | | |
| | | | | |
| | | | | |

Senza indicazioni proseguire dritto

| | | | | |
|----------------|-------------|-------------------------|----------------------------|----------------------|
| Settore | C.O. | 6 Le Ferriere 2 | <i>km</i> 12,740 | <i>Tempo imposto</i> |
| 7 | C.O. | 7 Castellaccio 1 | <i>Media</i> 35 | 00:22:00 |

| DISTANZE | | Direzione | Informazioni | Dist. Regress. |
|-----------------|-----------------|---|--|-----------------------|
| <i>Totali</i> | <i>Parziali</i> | | | |
| 0,000 | 0,000 | 1  |  CO 6 | 12,740 |
| 5,700 | 5,700 | 2  | ↑ LIVORNO | 7,040 |
| 6,200 | 0,500 | 3  | ○ Via Grotta delle Fate ← USL N°16 | 6,540 |
| 7,360 | 1,160 | 4  | | 5,380 |
| 7,430 | 0,070 | 5  | ○ ← GROSSETO ← ROMA | 5,310 |
| 7,690 | 0,260 | 6  | | 5,050 |
| 7,740 | 0,050 | 7  | → AUTOSTRADE | 5,000 |

Senza indicazioni proseguire a dritto

| | | | | |
|----------|-------------|-------------------------|---------------------|----------------------|
| 7 | C.O. | 6 Le Ferriere 2 | <i>km</i> 12,740 | <i>Tempo imposto</i> |
| | C.O. | 7 Castellaccio 1 | <i>Media</i> 35 | 00:22:00 |

| DISTANZE | | Direzione | Informazioni | Dist. Regress. |
|----------|----------|-----------|--------------|----------------|
| Totali | Parziali | | | |
| 8,350 | 0,610 | 8 | | 4,390 |
| 9,680 | 1,330 | 9 | ○ IP | 3,060 |
| 10,520 | 0,840 | 10 | | 2,220 |
| 11,640 | 1,120 | 11 | | 1,100 |
| 12,740 | 1,100 | 12 | | 0,000 |
| | | | | |
| | | | | |

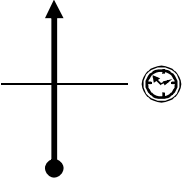

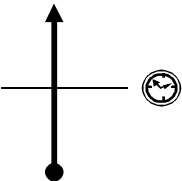
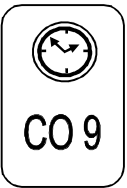
Senza indicazioni proseguire dritto

| | | | | |
|----------|-------------|-------------------------|--------------------|----------------------------------|
| 8 | C.O. | 7 Castellaccio 1 | <i>km</i> 0,040 | <i>Tempo imposto</i> 00:00:06 |
| | C.O. | 8 Castellaccio 2 | <i>Media</i> 24 | |

| <i>DISTANZE</i> | | <i>Direzione</i> | <i>Informazioni</i> | <i>Dist. Regress.</i> |
|-----------------|-----------------|------------------|---------------------|-----------------------|
| <i>Totali</i> | <i>Parziali</i> | | | |
| 0,000 | 0,000 | 1 | C07 | 0,040 |
| 0,040 | 0,040 | 2 | C08 | 0,000 |
| | | | | |
| | | | | |
| | | | | |
| | | | | |
| | | | | |
| | | | | |

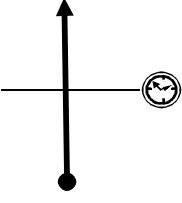

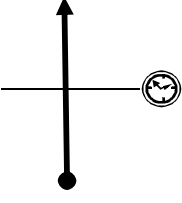

Senza indicazioni proseguire dritto

| | | | | |
|----------------|-------------|-------------------------|--------------------|----------------------|
| <i>Settore</i> | C.O. | 8 Castellaccio 2 | <i>km</i> 3,860 | <i>Tempo imposto</i> |
| 9 | C.O. | 9 Castellaccio 3 | <i>Media</i> 33 | 00:07:00 |
| | | | | |

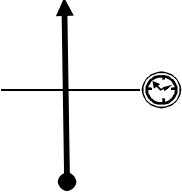

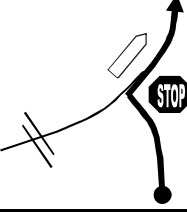





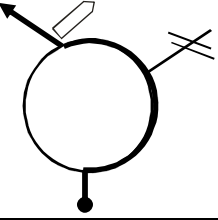

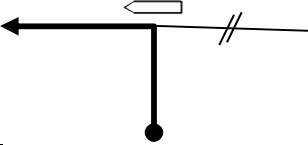

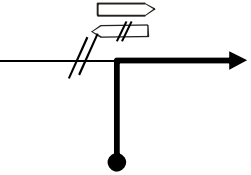

| <i>DISTANZE</i> | | <i>Direzione</i> | <i>Informazioni</i> | <i>Dist. Regress.</i> |
|-----------------|-----------------|---|---|-----------------------|
| <i>Totali</i> | <i>Parziali</i> | | | |
| 0,000 | 0,000 |  |  | 3,860 |
| 3,860 | 3,860 |  |  | 0,000 |
| | | | | |
| | | | | |
| | | | | |
| | | | | |
| | | | | |
| | | | | |

Senza indicazioni proseguire dritto

| | | | | |
|-----------|-------------|--------------------------|--------------------|----------------------------------|
| 10 | C.O. | 9 Castellaccio 3 | <i>km</i> 0,040 | <i>Tempo imposto</i> 00:00:06 |
| | C.O. | 10 Castellaccio 4 | <i>Media</i> 24 | |

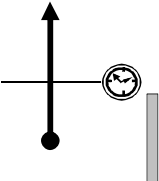

| <i>DISTANZE</i> | | <i>Direzione</i> | <i>Informazioni</i> | <i>Dist. Regress.</i> |
|-----------------|-----------------|---|--|-----------------------|
| <i>Totali</i> | <i>Parziali</i> | | | |
| 0,000 | 0,000 | 1  |  CO 9 | 0,040 |
| 0,040 | 0,040 | 2  |  CO 10 | 0,000 |
| | | | | |
| | | | | |
| | | | | |
| | | | | |
| | | | | |
| | | | | |

Senza indicazioni proseguire dritto

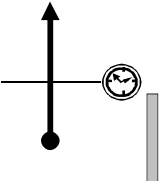

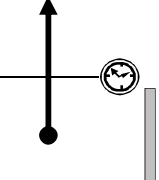

| Settore | C.O. 10 Castellaccio 4 | | km | Tempo imposto | |
|----------|------------------------|------------------------|---|--|----------------|
| | 11 | C.O. 11 Monterotondo 3 | | | Media |
| | | 10,270 | 34 | 00:18:00 | |
| DISTANZE | | Direzione | | Informazioni | Dist. Regress. |
| Totali | Parziali | | | | |
| 0,000 | 0,000 | 1 |  |  | 10,270 |
| 1,450 | 1,450 | 2 |  |  | 8,820 |
| 5,270 | 3,820 | 3 |  |  | 5,000 |
| 9,170 | 3,900 | 4 |  |  | 1,100 |
| 9,340 | 0,170 | 5 |  |  | 0,930 |
| 9,390 | 0,050 | 6 |  |  via Curiel | 0,880 |
| 9,960 | 0,570 | 7 |  |  | 0,310 |

Senza indicazioni proseguire dritto

| | | | | |
|-----------|-------------|--------------------------|---------------------|----------------------------------|
| 11 | C.O. | 10 Castellaccio 4 | <i>km</i> 10,270 | <i>Tempo imposto</i> 00:18:00 |
| | C.O. | 11 Monterotondo 3 | <i>Media</i> 34 | |

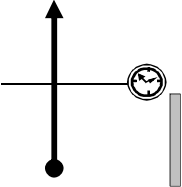

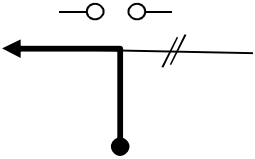
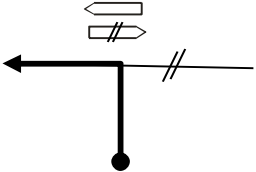

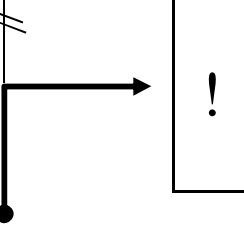
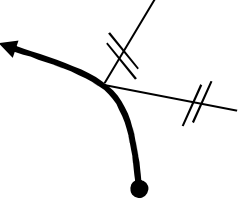
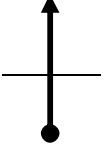
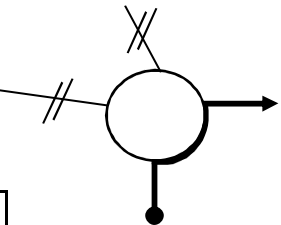

| <i>DISTANZE</i> | | <i>Direzione</i> | <i>Informazioni</i> | <i>Dist. Regress.</i> |
|-----------------|-----------------|---|---|-----------------------|
| <i>Totali</i> | <i>Parziali</i> | | | |
| 10,270 | 0,310 |  |  | 0,000 |
| | | | | |
| | | | | |
| | | | | |
| | | | | |
| | | | | |
| | | | | |
| | | | | |

| | | | | |
|-----------|-------------|--------------------------|--------------------|----------------------------------|
| 12 | C.O. | 11 Monterotondo 3 | <i>km</i> 0,040 | <i>Tempo imposto</i> 00:00:06 |
| | C.O. | 12 Monterotondo 4 | <i>Media</i> 24 | |

| DISTANZE | | Direzione | Informazioni | Dist. Regress. |
|----------|----------|---|---|----------------|
| Totali | Parziali | | | |
| 0,000 | 0,000 |  |  | 0,040 |
| 0,040 | 0,040 |  |  | 0,000 |
| | | | | |
| | | | | |
| | | | | |
| | | | | |
| | | | | |
| | | | | |

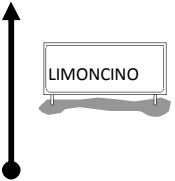
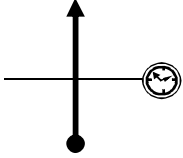

Senza indicazioni proseguire dritto

| | | | | |
|-----------------------------|-------------|-----------------------------|--------------------|----------------------|
| Settore 13 | C.O. | 12 Monterotondo 4 | <i>km</i> 8,690 | <i>Tempo imposto</i> |
| | C.O. | 13 Valle Benedetta 3 | <i>Media</i> 35 | 00:15:00 |

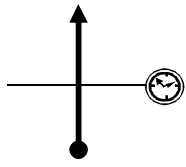

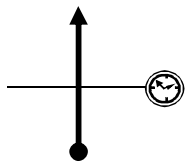

| DISTANZE | | Direzione | Informazioni | Dist. Regress. |
|-----------------|-----------------|---|--|-----------------------|
| <i>Totali</i> | <i>Parziali</i> | | | |
| 0,000 | 0,000 | 1  |  | 8,690 |
| 0,250 | 0,250 | 2  | | 8,440 |
| 0,980 | 0,730 | 3  |  | 7,710 |
| 1,180 | 0,200 | 4  | | 7,510 |
| 1,530 | 0,350 | 5  | | 7,160 |
| 1,880 | 0,350 | 6  | ATTENZIONE!! DOSSI RALLENTATORI | 6,810 |
| 2,860 | 0,980 | 7  |  | 5,830 |

Senza indicazioni proseguire dritto

| | | | | |
|-----------|-------------|-----------------------------|--------------------|----------------------------------|
| 13 | C.O. | 12 Monterotondo 4 | <i>km</i> 8,690 | <i>Tempo imposto</i> 00:15:00 |
| | C.O. | 13 Valle Benedetta 3 | <i>Media</i> 35 | |

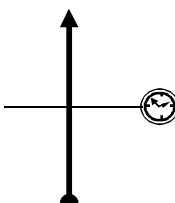

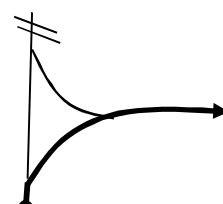

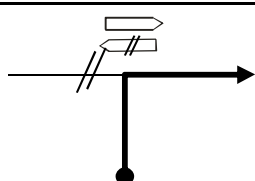


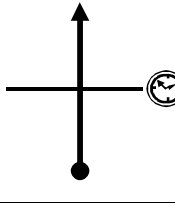

| <i>DISTANZE</i> | | <i>Direzione</i> | <i>Informazioni</i> | <i>Dist. Regress.</i> |
|-----------------|-----------------|--|--|-----------------------|
| <i>Totali</i> | <i>Parziali</i> | | | |
| 5,340 | 2,480 |  8 | | 3,350 |
| 8,690 | 3,350 |  9 |  0,000 | |
| | | | | |
| | | | | |
| | | | | |
| | | | | |
| | | | | |
| | | | | |

| | | | | |
|----------------|-------------|-----------------------------|--------------------|----------------------|
| <i>Settore</i> | C.O. | 13 Valle Benedetta 3 | <i>km</i> 0,050 | <i>Tempo imposto</i> |
| 14 | C.O. | 14 Valle Benedetta 4 | <i>Media</i> 26 | 00:00:07 |

| <i>DISTANZE</i> | | <i>Direzione</i> | <i>Informazioni</i> | <i>Dist. Regress.</i> |
|-----------------|-----------------|---|---|-----------------------|
| <i>Totali</i> | <i>Parziali</i> | | | |
| 0,000 | 0,000 |  |  | 0,050 |
| 0,050 | 0,050 |  |  | 0,000 |
| | | | | |
| | | | | |
| | | | | |
| | | | | |
| | | | | |
| | | | | |

Senza indicazioni proseguire dritto

| | | | | |
|-----------|-------------|-----------------------------|---------------------|----------------------------------|
| 15 | C.O. | 14 Valle Benedetta 4 | <i>km</i> 12,680 | <i>Tempo imposto</i> 00:22:00 |
| | C.O. | 15 Le Ferriere 2 | <i>Media</i> 35 | |

| DISTANZE | | Direzione | Informazioni | Dist. Regress. |
|----------|----------|---|--|----------------|
| Totali | Parziali | | | |
| 0,000 | 0,000 | 1  |  CO 14 | 12,680 |
| 6,460 | 6,460 | 2  |  GABRO | 6,220 |
| 7,880 | 1,420 | 3  |  GABRO  LIVORNO | 4,800 |
| 12,680 | 4,800 | 4  |  CO 15 | 0,000 |
| | | | | |
| | | | | |
| | | | | |

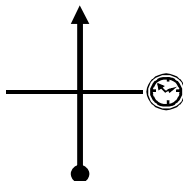
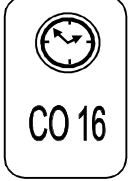
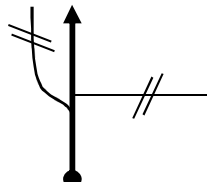
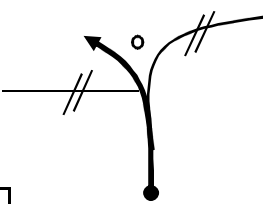
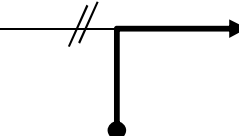
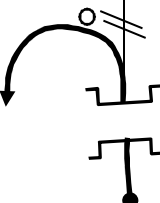
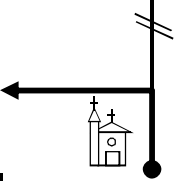
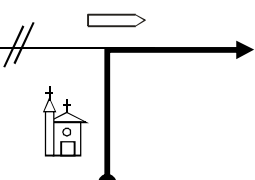
Senza indicazioni proseguire dritto

| | | | | |
|-----------|-------------|-------------------------|--------------------|----------------------------------|
| 16 | C.O. | 15 Le Ferriere 2 | <i>km</i> 0,040 | <i>Tempo imposto</i> 00:00:06 |
| | C.O. | 16 Le Ferriere 3 | <i>Media</i> 24 | |

| DISTANZE | | Direzione | Informazioni | Dist. Regress. |
|----------|----------|-----------|--------------|----------------|
| Totali | Parziali | | | |
| 0,000 | 0,000 | 1 | CO 15 | 0,040 |
| 0,040 | 0,040 | 2 | CO 16 | 0,000 |
| | | | | |
| | | | | |
| | | | | |
| | | | | |
| | | | | |

Senza indicazioni proseguire dritto

| | | | | |
|-----------------------------|-------------|--------------------------|---------------------|----------------------|
| Settore 17 | C.O. | 16 Le Ferriere 3 | <i>km</i> 12,740 | <i>Tempo imposto</i> |
| | C.O. | 17 Castellaccio 5 | <i>Media</i> 35 | 00:22:00 |

| DISTANZE | | Direzione | Informazioni | Dist. Regress. |
|-----------------|-----------------|---|--|-----------------------|
| <i>Totali</i> | <i>Parziali</i> | | | |
| 0,000 | 0,000 | 1  |  CO 16 | 12,740 |
| 5,700 | 5,700 | 2  | ↑ LIVORNO | 7,040 |
| 6,200 | 0,500 | 3  | ○ Via Grotta delle Fate ← USL N°16 | 6,540 |
| 7,360 | 1,160 | 4  | | 5,380 |
| 7,430 | 0,070 | 5  | ○ ← GROSSETO ← ROMA | 5,310 |
| 7,690 | 0,260 | 6  | | 5,050 |
| 7,740 | 0,050 | 7  | → AUTOSTRADE | 5,000 |

Senza indicazioni proseguire a dritto

| | | | | |
|-----------------------------|-------------|--------------------------|---------------------|----------------------|
| Settore 17 | C.O. | 16 Le Ferriere 3 | <i>km</i> 12,740 | <i>Tempo imposto</i> |
| | C.O. | 17 Castellaccio 5 | <i>Media</i> 35 | 00:22:00 |

| DISTANZE | | Direzione | Informazioni | Dist. Regress. |
|----------|----------|-----------|--------------|----------------|
| Totali | Parziali | | | |
| 8,350 | 0,610 | 8 | | 4,390 |
| 9,680 | 1,330 | 9 | ○ IP | 3,060 |
| 10,520 | 0,840 | 10 | | 2,220 |
| 11,640 | 1,120 | 11 | | 1,100 |
| 12,740 | 1,100 | 12 | | 0,000 |
| | | | | |
| | | | | |

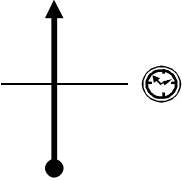

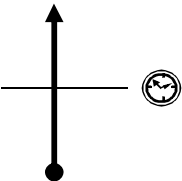

Senza indicazioni proseguire dritto

| | | | | |
|-----------|-------------|--------------------------|--------------------|----------------------------------|
| 18 | C.O. | 17 Castellaccio 5 | <i>km</i> 0,040 | <i>Tempo imposto</i> 00:00:06 |
| | C.O. | 18 Castellaccio 6 | <i>Media</i> 24 | |

| <i>DISTANZE</i> | | <i>Direzione</i> | <i>Informazioni</i> | <i>Dist. Regress.</i> |
|-----------------|-----------------|------------------|---------------------|-----------------------|
| <i>Totali</i> | <i>Parziali</i> | | | |
| 0,000 | 0,000 | 1 | CO 17 | 0,040 |
| 0,040 | 0,040 | 2 | CO 18 | 0,000 |
| | | | | |
| | | | | |
| | | | | |
| | | | | |
| | | | | |
| | | | | |

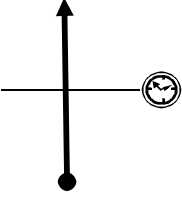

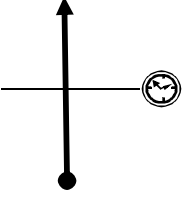

Senza indicazioni proseguire dritto

| | | | | |
|-----------------------------|-------------|--------------------------|--------------------|----------------------------------|
| Settore 19 | C.O. | 18 Castellaccio 6 | <i>km</i> 3,860 | <i>Tempo imposto</i> 00:07:00 |
| | C.O. | 19 Castellaccio 7 | <i>Media</i> 33 | |

| DISTANZE | | Direzione | Informazioni | Dist. Regress. |
|-----------------|-----------------|---|---|-----------------------|
| <i>Totali</i> | <i>Parziali</i> | | | |
| 0,000 | 0,000 | 1  |  | 3,860 |
| 3,860 | 3,860 | 2  |  | 0,000 |
| | | | | |
| | | | | |
| | | | | |
| | | | | |
| | | | | |
| | | | | |

Senza indicazioni proseguire dritto

| | | | | |
|----------------|-------------|--------------------------|--------------------|----------------------|
| <i>Settore</i> | C.O. | 19 Castellaccio 7 | <i>km</i> 0,040 | <i>Tempo imposto</i> |
| 20 | C.O. | 20 Castellaccio 8 | <i>Media</i> 24 | 00:00:06 |

| <i>DISTANZE</i> | | <i>Direzione</i> | <i>Informazioni</i> | <i>Dist. Regress.</i> |
|-----------------|-----------------|---|--|-----------------------|
| <i>Totali</i> | <i>Parziali</i> | | | |
| 0,000 | 0,000 | 1  |  CO 19 | 0,040 |
| 0,040 | 0,040 | 2  |  CO 20 | 0,000 |
| | | | | |
| | | | | |
| | | | | |
| | | | | |
| | | | | |
| | | | | |

Senza indicazioni proseguire dritto

| | | | | |
|-----------|-------------|-----------------------------|--------------------|--------------------------|
| 21 | C.O. | 20 Castellaccio 8 | <i>km</i> 5,880 | <i>Tempo imposto</i> |
| | C.O. | 21 ARRIVO (Miramare) | <i>Media</i> 25 | 00:13:58 |

| DISTANZE | | Direzione | Informazioni | Dist. Regress. |
|-----------------|-----------------|---|---------------------|---------------------------|
| <i>Totali</i> | <i>Parziali</i> | | | |
| 0,000 | 0,000 | 1 | | 5,880 |
| 1,450 | 1,450 | 2 | | 4,430 |
| 5,270 | 3,820 | 3 | | 0,610 |
| 5,520 | 0,250 | 4 | | 0,360 |
| 5,880 | 0,360 | 5 | | 0,000 |
| | | Parcheggiare e consegnare la tabella | | |
| | | ARRIVEDERCI AL MIRAMARE 2014 | | |

Senza indicazioni proseguire dritto