
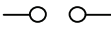




























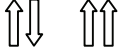


CARTELLI

	CONTROLLO ORARIO
	PARTENZA TC
	ARRIVO TC
	CONTROLLO STOP

	FINE ZONA CONTROLLO
	CONTROLLO TIMBRO
	AMBULANZA
	CARRO ATTREZZI

Simboli

	Casa		Cancello		Direzione da seguire
	Chiesa/Cappella		Sbarra		Direz. da non seguire
	Fabbrica		Fontana		Cartello Località
	Cimitero		Ponte		Cartello Via
	Cabina Telefonica		Sottopassaggio		Cartelli Rovesci
	Cabina Elettrica		Galleria		Cartello Chilometrico
	Distributore		Piazza/ Parcheggio		Segnali
	Albero		Spartitraffico/Aiuola		Semaforo
	Ferrovia		Autovelox	(Arezzo)	Località
	Attenzione		Molta Attenzione	SS 71 SP69	Statale/Provinciale
	Salita		Discesa		Incrocio Concorrenti

1	C.O.	1 Tavarnelle	<i>km</i> 61,190	<i>Tempo imposto</i> 1.49.00
	C.O.	2 Gramasteda 1	<i>Media</i> 34	

DISTANZE		Direzione	Informazioni	Dist. Regress.
<i>Totali</i>	<i>Parziali</i>			
0,000	0,000	1		61,190
0,010	0,010	2		61,180
0,045	0,035	3		61,145
0,180	0,135	4		61,010
0,330	0,150	5		60,860
0,530	0,200	6		60,660
0,600	0,070	7		60,590

0,100

Senza indicazioni proseguire a dritto

1	C.O.	1 Tavarnelle	<i>km</i> 61,190	<i>Tempo imposto</i> 1.49.00
	C.O.	2 Gramasteda 1	<i>Media</i> 34	

DISTANZE		Direzione	Informazioni	Dist. Regress.
Totali	Parziali			
0,700	0,100		VIALE Gagny	60,490
0,800	0,100		VIA A. Moro	60,390
1,040	0,240		SIENA FIRENZE	60,150
1,275	0,235		SIENA POGGIBONSI Centro → Carabinieri →	59,915
3,800	2,525		!!!! AUTOVELOX 50 Km/h	57,390
4,150	0,350		SAMBUCA	57,040
5,650	1,500		Zona Industriale VIA Raffaello S. DONATO SAMBUCA	55,540

0,250

Senza indicazioni proseguire a dritto

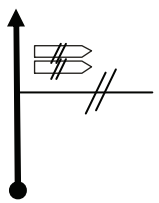
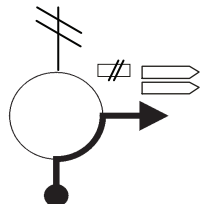
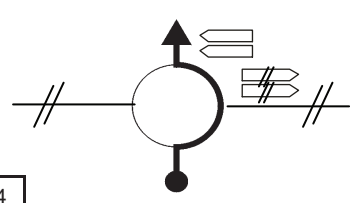
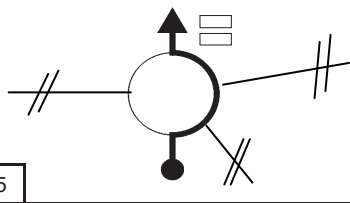
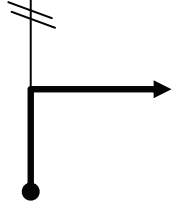
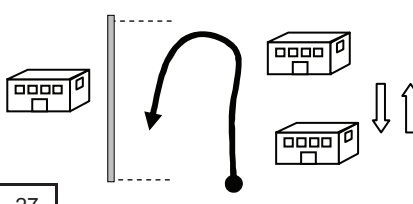
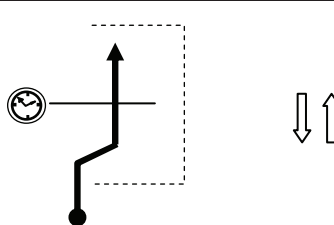

<i>Settore</i>	C.O.	1 Tavarnelle	<i>km</i> 61,190	<i>Tempo imposto</i>
1	C.O.	2 Gramasteda 1	<i>Media</i> 34	1.49.00

<i>DISTANZE</i>		<i>Direzione</i>	<i>Informazioni</i>	<i>Dist. Regress.</i>
<i>Totali</i>	<i>Parziali</i>			
5,900	0,250		 	55,290
6,750	0,850		!!!! AUTOVELOX 60 Km/h	54,440
6,850	0,100		VIA Caravaggio	54,340
7,180	0,330		 Fine PC 01 Inizio PC 02	54,010
7,380	0,200			53,810
8,925	1,545			52,265
10,890	1,965		ROMITA VIA del Cerro	50,300

0,110

Senza indicazioni proseguire a dritto

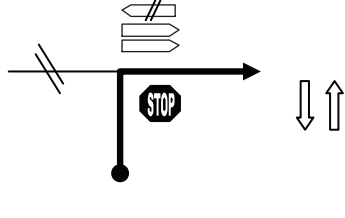

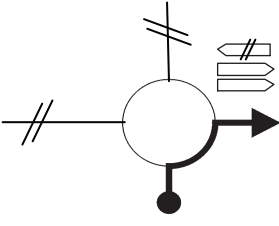
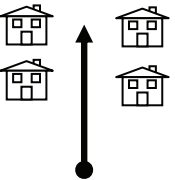
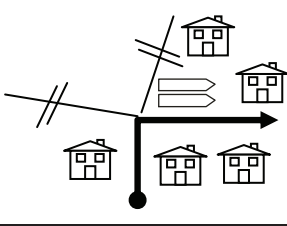
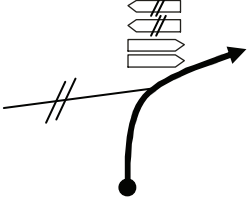
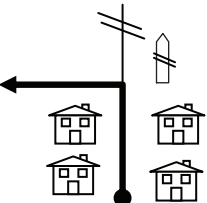
Settore	C.O.	1 Tavarnelle	<i>km</i> 61,190	<i>Tempo imposto</i>
1	C.O.	2 Gramasteda 1	<i>Media</i> 34	1.49.00

DISTANZE		Direzione	Informazioni	Dist. Regress.
<i>Totali</i>	<i>Parziali</i>			
11,000	0,110		S.PANCRAZIO ROMITA	50,190
12,275	1,275		SIENA MARCIALLA ← Centro	48,915
13,500	1,225		SIENA CERTALDO NOCE BONAZZA	47,690
13,875	0,375		↑ CERTALDO ↑ SIENA	47,315
13,950	0,075			47,240
14,200	0,250		INVERSIONE	46,990
14,415	0,215		 Fine PC 02 Inizio PC 03	46,775

0,035

Senza indicazioni proseguire a dritto

Settore	C.O.	1 Tavarnelle	<i>km</i> 61,190	<i>Tempo imposto</i>
1	C.O.	2 Gramasteda 1	<i>Media</i> 34	1.49.00

DISTANZE		Direzione	Informazioni	Dist. Regress.
<i>Totali</i>	<i>Parziali</i>			
14,450	0,035		SIENA CERTALDO NOCE	46,740
14,715	0,265		tutte le direzioni	46,475
14,865	0,150		CERTALDO MARCIALLA MAGLIANO	46,325
17,565	2,700		!! ATTENZIONE !! Inizio strettoia	43,625
17,785	0,220		FIANO CERTALDO !! ATTENZIONE !! Inizio strettoia	43,405
20,890	3,105		STICCIANO MONTESPertOLI FIANO CERTALDO	40,300
21,905	1,015		Borgo Medievale	39,285

0,385

Senza indicazioni proseguire a dritto

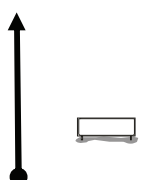

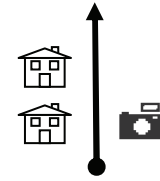
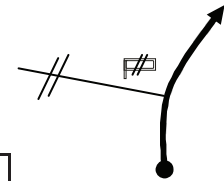

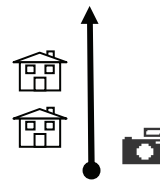
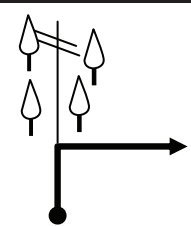
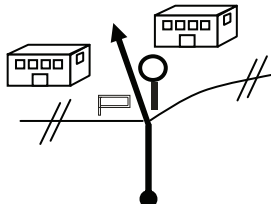

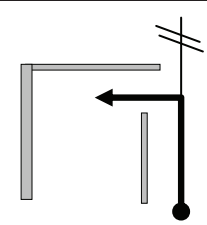
1	C.O.	1 Tavarnelle	<i>km</i> 61,190	<i>Tempo imposto</i> 1.49.00
	C.O.	2 Gramasteda 1	<i>Media</i> 34	

DISTANZE		<i>Direzione</i>	<i>Informazioni</i>	<i>Dist. Regress.</i>
<i>Totali</i>	<i>Parziali</i>			
22,290	0,385		 	38,900
23,215	0,925			37,975
23,985	0,770			37,205
25,215	1,230		 	35,975
30,165	4,950		 	31,025
30,965	0,800			30,225
31,640	0,675			29,550

2,700

Senza indicazioni proseguire a dritto

<i>Settore</i>	C.O.	1 Tavarnelle	<i>km</i> 61,190	<i>Tempo imposto</i>
1	C.O.	2 Gramasteda 1	<i>Media</i> 34	1.49.00

<i>DISTANZE</i>		<i>Direzione</i>	<i>Informazioni</i>	<i>Dist. Regress.</i>
<i>Totali</i>	<i>Parziali</i>			
34,340	2,700			26,850
34,690	0,350		!!!! AUTOVELOX 30 Km/h	26,500
35,565	0,875			25,625
37,015	1,450		!!!! AUTOVELOX 50 Km/h	24,175
37,140	0,125			24,050
37,275	0,135			23,915
37,420	0,145		Vedi planimetria a pagina 27	23,770

0,080

Senza indicazioni proseguire a dritto

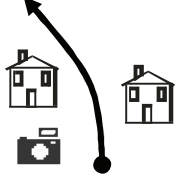
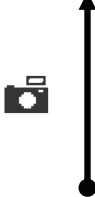
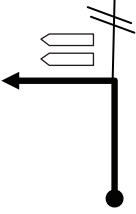
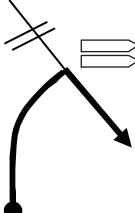
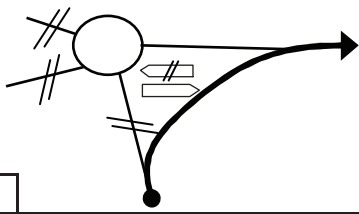
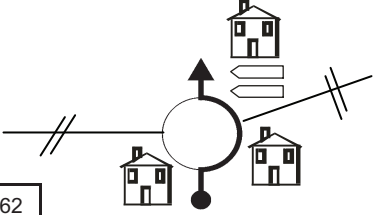
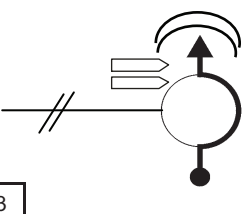
1	C.O.	1 Tavarnelle	<i>km</i> 61,190	<i>Tempo</i> <i>imposto</i>
	C.O.	2 Gramasteda 1	<i>Media</i> 34	1.49.00

DISTANZE		Direzione	Informazioni	Dist. Regress.
<i>Totali</i>	<i>Parziali</i>			
37,500	0,080			23,690
37,535	0,035			23,655
37,555	0,020			23,635
37,565	0,010			23,625
37,715	0,150			23,475
38,315	0,600			22,875
38,565	0,250			22,625

2,000

Senza indicazioni proseguire a dritto

Settore	C.O.	1 Tavarnelle	<i>km</i> 61,190	<i>Tempo imposto</i>
1	C.O.	2 Gramasteda 1	<i>Media</i> 34	1.49.00

DISTANZE		Direzione	Informazioni	Dist. Regress.
<i>Totali</i>	<i>Parziali</i>			
40,565	2,000		!!!! AUTOVELOX 50 Km/h	20,625
41,015	0,450		!!!! RADAR 50 Km/h	20,175
43,865	2,850		FIRENZE SIENA autostrada	17,325
44,115	0,250		SIENA autostrada	17,075
46,065	1,950		MERCATALE autostrade FIRENZE	15,125
46,505	0,440		SIENA CERTALDO	14,685
46,840	0,335		SIENA BARGINO	14,350

0,050

Senza indicazioni proseguire a dritto

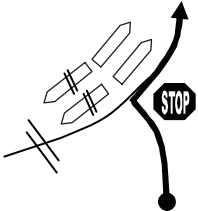
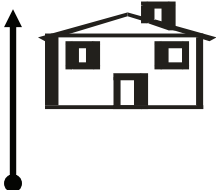
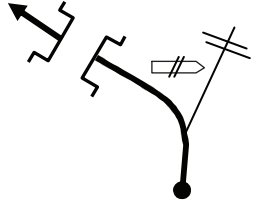
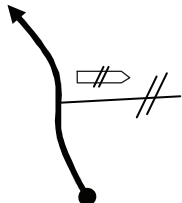

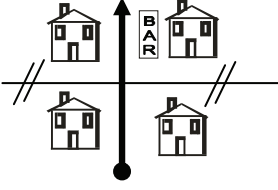

Settore	C.O.	1 Tavarnelle	<i>km</i> 61,190	<i>Tempo imposto</i>
1	C.O.	2 Gramasteda 1	<i>Media</i> 34	1.49.00

DISTANZE		Direzione	Informazioni	Dist. Regress.
<i>Totali</i>	<i>Parziali</i>			
46,890	0,050		 	14,300
48,365	1,475			12,825
51,065	2,700		 	10,125
51,715	0,650		 !!!! ATTENZIONE	9,475
51,965	0,250		INVERSIONE	9,225
52,115	0,150			9,075
52,215	0,100			8,975

0,650

Senza indicazioni proseguire a dritto

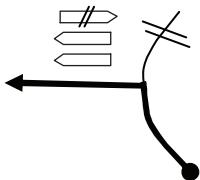



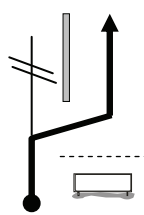

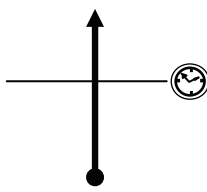

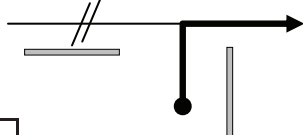
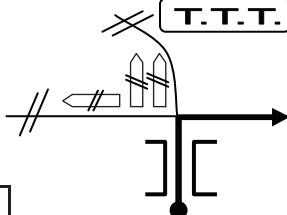



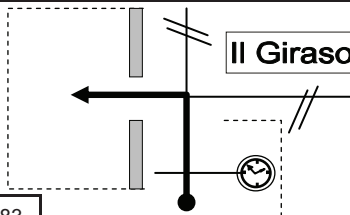

Settore	C.O.	1 Tavarnelle	<i>km</i> 61,190	<i>Tempo imposto</i>
1	C.O.	2 Gramasteda 1	<i>Media</i> 34	1.49.00

DISTANZE		Direzione	Informazioni	Dist. Regress.
<i>Totali</i>	<i>Parziali</i>			
52,865	0,650		<div style="border: 1px solid black; padding: 2px; display: inline-block; margin-bottom: 2px;">POGGIBONSI</div> <div style="border: 1px solid black; padding: 2px; display: inline-block; margin-bottom: 2px;">SIENA</div> <div style="border: 1px solid black; padding: 2px; display: inline-block; margin-bottom: 2px;">S.CASCIANO</div> <div style="border: 1px solid black; padding: 2px; display: inline-block;">FIRENZE</div>	8,325
52,965	0,100		<div style="border: 1px solid black; padding: 2px; display: inline-block;">CALZAIOLO</div>	8,225
53,615	0,650		<div style="border: 1px solid black; padding: 2px; display: inline-block;">SIENA 4 corsie</div>	7,575
53,915	0,300		<div style="border: 1px solid black; padding: 2px; display: inline-block;">FIRENZE 4 corsie</div>	7,275
55,015	1,100		<div style="border: 1px solid black; padding: 2px; display: inline-block;">BARGINO</div>	6,175
55,190	0,175			6,000
55,415	0,225		<div style="border: 1px solid black; padding: 2px; display: inline-block; margin-bottom: 2px;">↑ TAVARNELLE</div> <div style="border: 1px solid black; padding: 2px; display: inline-block;">S. PANCRAZIO</div>	5,775

2,525

Senza indicazioni proseguire a dritto

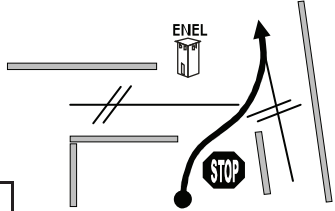

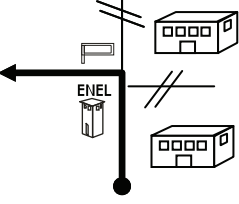
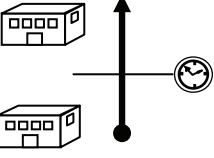

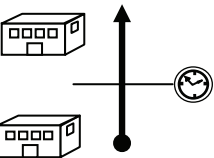

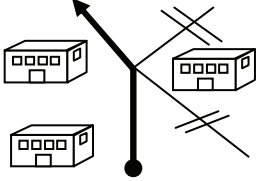
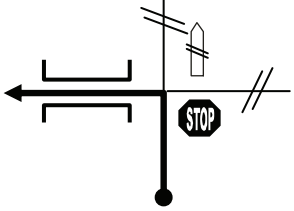

1	C.O.	1 Tavarnelle	<i>km</i> 61,190	<i>Tempo imposto</i> 1.49.00
	C.O.	2 Gramasteda 1	<i>Media</i> 34	

DISTANZE		Direzione	Informazioni	Dist. Regress.
<i>Totali</i>	<i>Parziali</i>			
57,940	2,525		  	3,250
60,550	2,610			0,640
60,595	0,045			0,595
60,640	0,045			0,550
60,965	0,325		  	0,225
61,190	0,225			0,000
		20' minuti consigliati RISTORO		

0,000

Senza indicazioni proseguire a dritto

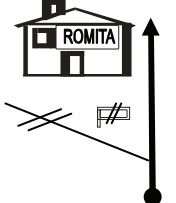
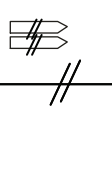
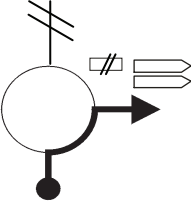
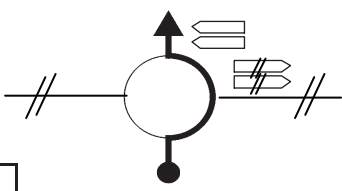
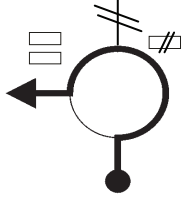
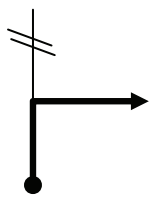
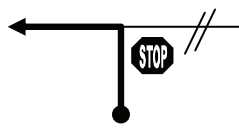
<i>Settore</i>	C.O.	3 Sambuca	<i>km</i>	<i>Tempo imposto</i>
2	C.O.	3 Sambuca	59,810	
	C.O.	4 Gramasteda 2	<i>Media</i> 32	1.53.00

<i>DISTANZE</i>		<i>Direzione</i>	<i>Informazioni</i>	<i>Dist. Regress.</i>
<i>Totali</i>	<i>Parziali</i>			
0,000	0,000	1 	USCITA RISTORO Settore trasferimento verso CO 3 - Tempo 22'	59,810
0,550	0,550	2 	!!!! AUTOVELOX 60 Km/h Settore trasferimento verso CO 3 - Tempo 22'	59,260
0,650	0,100	3 	VIA Caravaggio Settore trasferimento verso CO 3 - Tempo 22'	59,160
0,945	0,295	4 	 CO 3	58,865
0,980	0,035	5 	 Inizio PC 09	58,830
1,180	0,200	6 		58,630
2,725	1,545	7 	 FI 4 corsie	57,085

1,965

Senza indicazioni proseguire a dritto

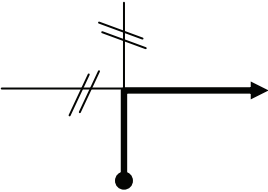
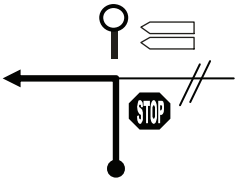
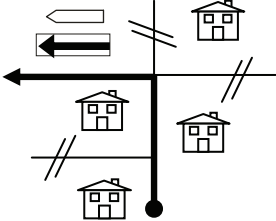
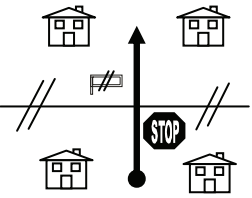
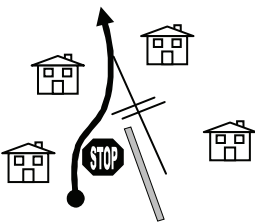
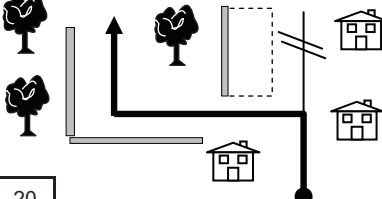
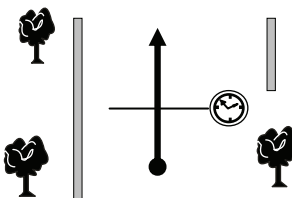

2	C.O. 3 Sambuca	<i>km</i> 59,810	<i>Tempo imposto</i>
	C.O. 4 Gramasteda 2	<i>Media</i> 32	1.53.00

DISTANZE		Direzione	Informazioni	Dist. Regress.
Totali	Parziali			
4,690	1,965		ROMITA VIA del Cerro	55,120
4,800	0,110		S.PANCRAZIO ROMITA	55,010
6,075	1,275		SIENA MARCIALLA ← Centro	53,735
7,300	1,225		SIENA CERTALDO NOCE BONAZZA	52,510
7,675	0,375		← Municipio ← Centro ↑ CERTALDO	52,135
7,795	0,120			52,015
8,180	0,385			51,630

0,150

Senza indicazioni proseguire a dritto

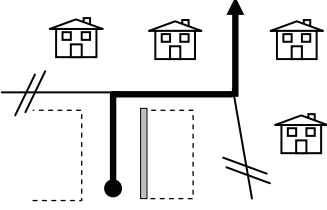
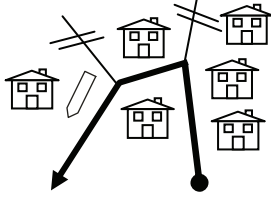

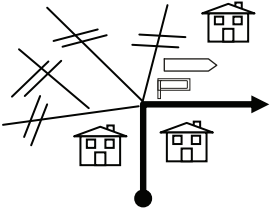


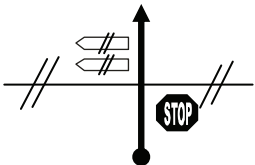


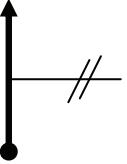
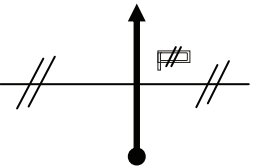

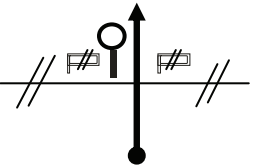

2	C.O.	3 Sambuca	<i>km</i> 59,810	<i>Tempo imposto</i>
	C.O.	4 Gramasteda 2	<i>Media</i> 32	1.53.00

DISTANZE		Direzione	Informazioni	Dist. Regress.
<i>Totali</i>	<i>Parziali</i>			
8,330	0,150			51,480
8,515	0,185		<div style="border: 1px solid black; padding: 2px; display: inline-block;">← SIENA</div> <div style="border: 1px solid black; padding: 2px; display: inline-block;">← POGGIBONSI</div>	51,295
8,690	0,175		<div style="border: 1px solid black; padding: 2px; display: inline-block;">← Misericordia</div> <div style="border: 1px solid black; padding: 2px; display: inline-block;">VIA Naldini</div> !! ATTENZIONE !! Strada stretta	51,120
8,870	0,180		<div style="border: 1px solid black; padding: 2px; display: inline-block;">VIA IV Novembre</div> !! ATTENZIONE !! Strada stretta	50,940
9,140	0,270		!! ATTENZIONE !! Strada stretta	50,670
9,185	0,045			50,625
9,220	0,035		<div style="border: 1px solid black; padding: 5px; display: inline-block;">  Fine PC 09 Inizio PC 10 </div>	50,590

0,015

Senza indicazioni proseguire a dritto

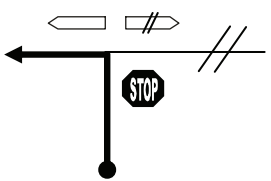


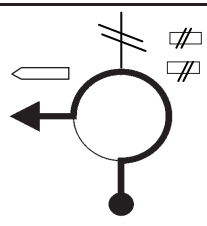



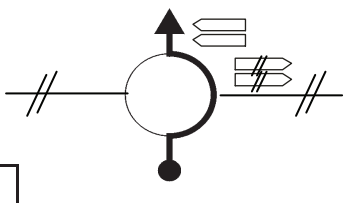




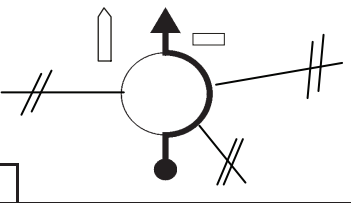


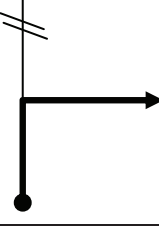
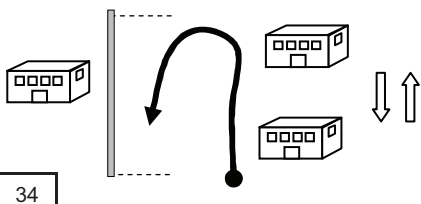
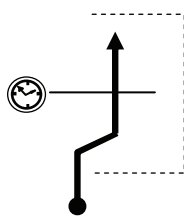

2	C.O. 3 Sambuca	<i>km</i> 59,810	<i>Tempo imposto</i>
	C.O. 4 Gramasteda 2	<i>Media</i> 32	1.53.00

DISTANZE		Direzione	Informazioni	Dist. Regress.
<i>Totali</i>	<i>Parziali</i>			
9,235	0,015			50,575
9,320	0,085			50,490
9,470	0,150		 	50,340
9,670	0,200		 	50,140
9,740	0,070			50,070
9,840	0,100			49,970
9,940	0,100			49,870

0,240

Senza indicazioni proseguire a dritto

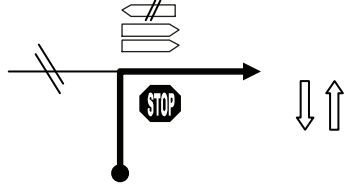
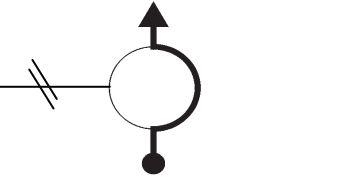
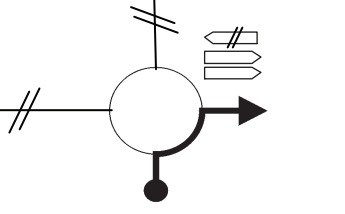
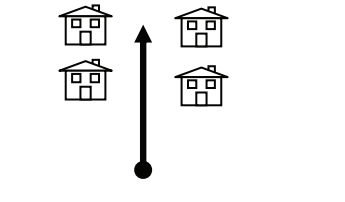
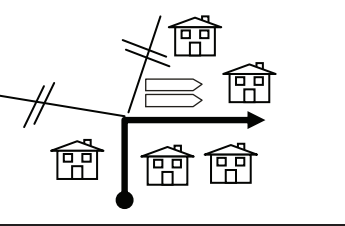
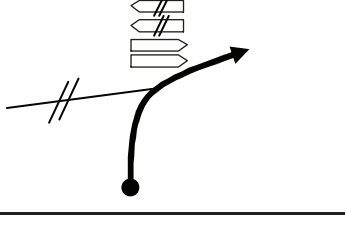
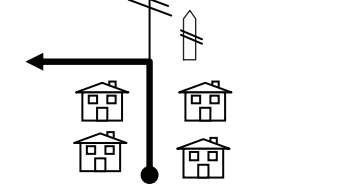
2	C.O.	3 Sambuca	<i>km</i> 59,810	<i>Tempo</i> <i>imposto</i>
	C.O.	4 Gramasteda 2	<i>Media</i> 32	1.53.00

DISTANZE		Direzione	Informazioni	Dist. Regress.
<i>Totali</i>	<i>Parziali</i>			
10,180	0,240		 	49,630
10,930	0,750		  	48,880
12,180	1,250		   	47,630
12,555	0,375		 	47,255
12,630	0,075			47,180
12,880	0,250		INVERSIONE	46,930
13,095	0,215		 Fine PC 10 Inizio PC 11	46,715

0,035

Senza indicazioni proseguire a dritto

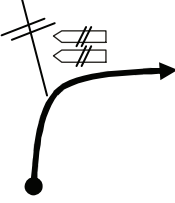
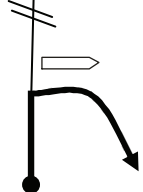
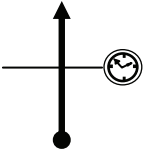
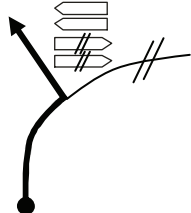
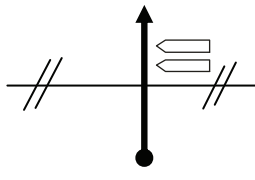
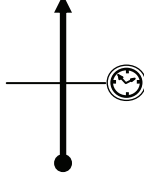
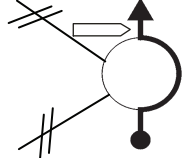
<i>Settore</i>	C.O.	3 Sambuca	<i>km</i> 59,810	<i>Tempo imposto</i>
2	C.O.	4 Gramasteda 2	<i>Media</i> 32	1.53.00

<i>DISTANZE</i>		<i>Direzione</i>	<i>Informazioni</i>	<i>Dist. Regress.</i>
<i>Totali</i>	<i>Parziali</i>			
13,130	0,035		<p>SIENA</p> <p>CERTALDO</p> <p>NOCE</p>	46,680
13,395	0,265		tutte le direzioni	46,415
13,545	0,150		<p>CERTALDO</p> <p>MARCIALLA</p> <p>MAGLIANO</p>	46,265
16,245	2,700		!! ATTENZIONE !! Inizio strettoia	43,565
16,465	0,220		<p>FIANO</p> <p>CERTALDO</p> <p>!! ATTENZIONE !! strettoia</p>	43,345
19,570	3,105		<p>STIGLIANO</p> <p>MONTESPETOLI</p> <p>FIANO</p> <p>CERTALDO</p>	40,240
20,585	1,015		Borgo Medievale	39,225

0,385

Senza indicazioni proseguire a dritto

<i>Settore</i>	C.O.	3 Sambuca	<i>km</i> 59,810	<i>Tempo imposto</i>
2	C.O.	4 Gramasteda 2	<i>Media</i> 32	1.53.00

<i>DISTANZE</i>		<i>Direzione</i>	<i>Informazioni</i>	<i>Dist. Regress.</i>
<i>Totali</i>	<i>Parziali</i>			
20,970	0,385		BARBERINUZZO TRECENTO	38,840
21,895	0,925		SGC FI-PI-LI	37,915
22,665	0,770		Fine PC 11 Inizio PC 12	37,145
23,895	1,230		SGC FI-PI-LI MONTESPERTOLI FIRENZE S.CASCIANO	35,915
28,845	4,950		MONTELUPO FIRENZE	30,965
29,645	0,800		Fine PC 12 Inizio PC 13	30,165
30,320	0,675		BACCAIANO	29,490

2,700

Senza indicazioni proseguire a dritto

<i>Settore</i>	C.O.	3 Sambuca	<i>km</i> 59,810	<i>Tempo imposto</i>
2	C.O.	4 Gramasteda 2	<i>Media</i> 32	1.53.00

<i>DISTANZE</i>		<i>Direzione</i>	<i>Informazioni</i>	<i>Dist. Regress.</i>
<i>Totali</i>	<i>Parziali</i>			
33,020	2,700			26,790
33,370	0,350		!!!! AUTOVELOX 30 Km/h	26,440
34,245	0,875			25,565
35,695	1,450		!!!! AUTOVELOX 50 Km/h	24,115
35,820	0,125			23,990
35,955	0,135			23,855
36,100	0,145		Vedi planimetria a pagina 27	23,710

0,080

Senza indicazioni proseguire a dritto

2	C.O.	3 Sambuca	<i>km</i> 59,810	<i>Tempo</i> <i>imposto</i>
	C.O.	4 Gramasteda 2	<i>Media</i> 32	1.53.00

DISTANZE		Direzione	Informazioni	Dist. Regress.
<i>Totali</i>	<i>Parziali</i>			
36,180	0,080			23,630
36,215	0,035			23,595
36,235	0,020			23,575
36,245	0,010			23,565
36,395	0,150			23,415
36,995	0,600			22,815
37,245	0,250			22,565

2,000

Senza indicazioni proseguire a dritto

2	C.O. 3 Sambuca	<i>km</i> 59,810	<i>Tempo imposto</i>
	C.O. 4 Gramasteda 2	<i>Media</i> 32	1.53.00

DISTANZE		Direzione	Informazioni	Dist. Regress.
Totali	Parziali			
39,245	2,000		!!!! AUTOVELOX 50 Km/h	20,565
39,695	0,450		!!!! RADAR 50 Km/h	20,115
42,545	2,850		FIRENZE SIENA autostrada	17,265
42,795	0,250		FIRENZE SIENA autostrada	17,015
44,745	1,950		MERCATALE autostrade FIRENZE	15,065
45,185	0,440		SIENA CERTALDO	14,625
45,520	0,335		SIENA BARGINO	14,290

0,050

Senza indicazioni proseguire a dritto

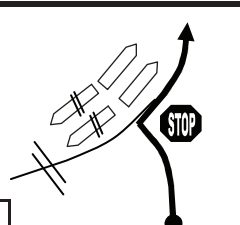

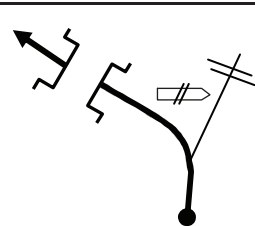
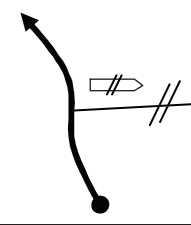

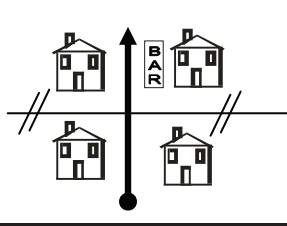
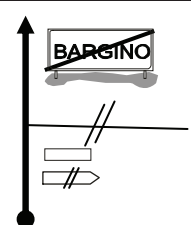
2	C.O.	3 Sambuca	<i>km</i> 59,810	<i>Tempo</i> <i>imposto</i>
	C.O.	4 Gramasteda 2	<i>Media</i> 32	1.53.00

DISTANZE		Direzione	Informazioni	Dist. Regress.
<i>Totali</i>	<i>Parziali</i>			
45,570	0,050		 	14,240
47,045	1,475			12,765
49,745	2,700		 	10,065
50,395	0,650		 !!!! ATTENZIONE	9,415
50,645	0,250		 INVERSIONE	9,165
50,795	0,150			9,015
50,895	0,100			8,915

0,650

Senza indicazioni proseguire a dritto

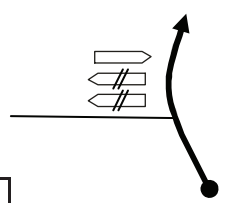
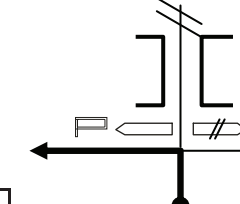
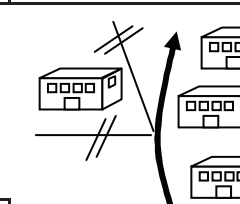
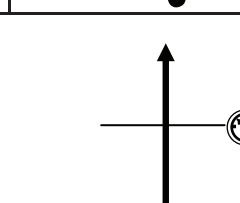
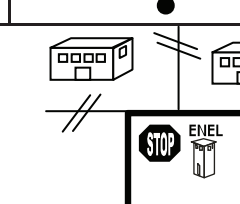
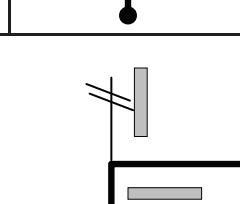
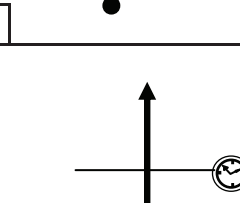
<i>Settore</i>	C.O.	3 Sambuca	<i>km</i> 59,810	<i>Tempo imposto</i>
2	C.O.	4 Gramasteda 2	<i>Media</i> 32	1.53.00

<i>DISTANZE</i>		<i>Direzione</i>	<i>Informazioni</i>	<i>Dist. Regress.</i>
<i>Totali</i>	<i>Parziali</i>			
51,545	0,650		POGGIBONSI SIENA S.CASCIANO FIRENZE	8,265
51,645	0,100		CALZAIOLO	8,165
52,295	0,650		SIENA/4 corsie	7,515
52,595	0,300		FIRENZE/4 corsie	7,215
53,695	1,100		BARGINO	6,115
53,870	0,175			5,940
54,095	0,225		▲ FIRENZE S. PANCRAZIO	5,715

2,525

Senza indicazioni proseguire a dritto

<i>Settore</i>	C.O.	3 Sambuca	<i>km</i> 59,810	<i>Tempo imposto</i>
2	C.O.	4 Gramasteda 2	<i>Media</i> 32	1.53.00

<i>DISTANZE</i>		<i>Direzione</i>	<i>Informazioni</i>	<i>Dist. Regress.</i>
<i>Totali</i>	<i>Parziali</i>			
56,620	2,525		TAVARNELLE SAMBUCA MONTEFIRIDOLFI	3,190
56,795	0,175		SAMBUCA via B. Cellini FIRENZE/4 corsie	3,015
58,340	1,545			1,470
58,540	0,200		Fine PC 16 Inizio PC 17	1,270
58,835	0,295			0,975
59,335	0,500		Vedi planimetria a pagina 28	0,475
59,375	0,040		Fine PC 17 Inizio PC 18	0,435

0,080

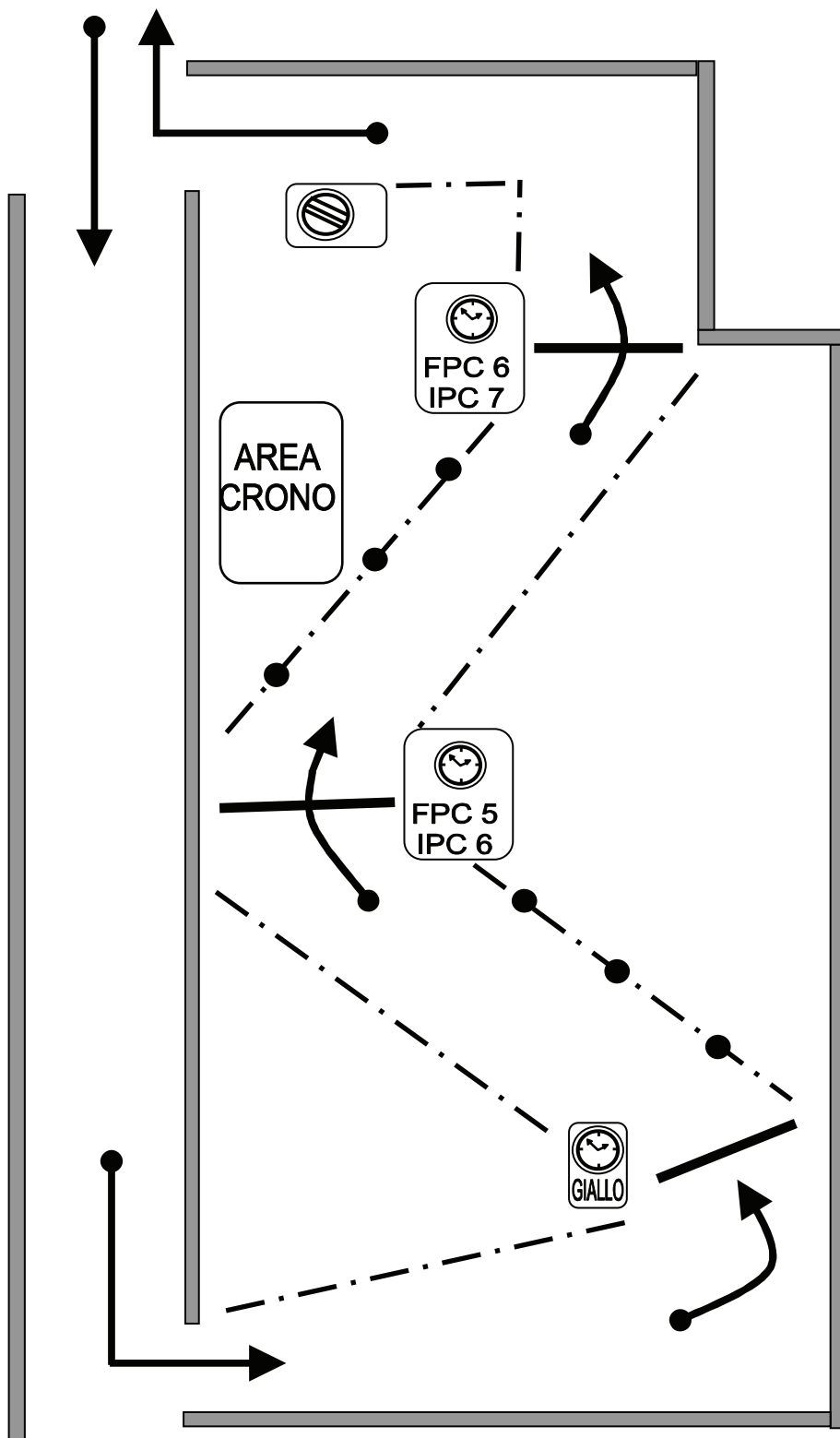
Senza indicazioni proseguire a dritto

2	C.O.	3 Sambuca	<i>km</i> 59,810	<i>Tempo imposto</i>
	C.O.	4 Gramasteda 2	<i>Media</i> 32	1.53.00

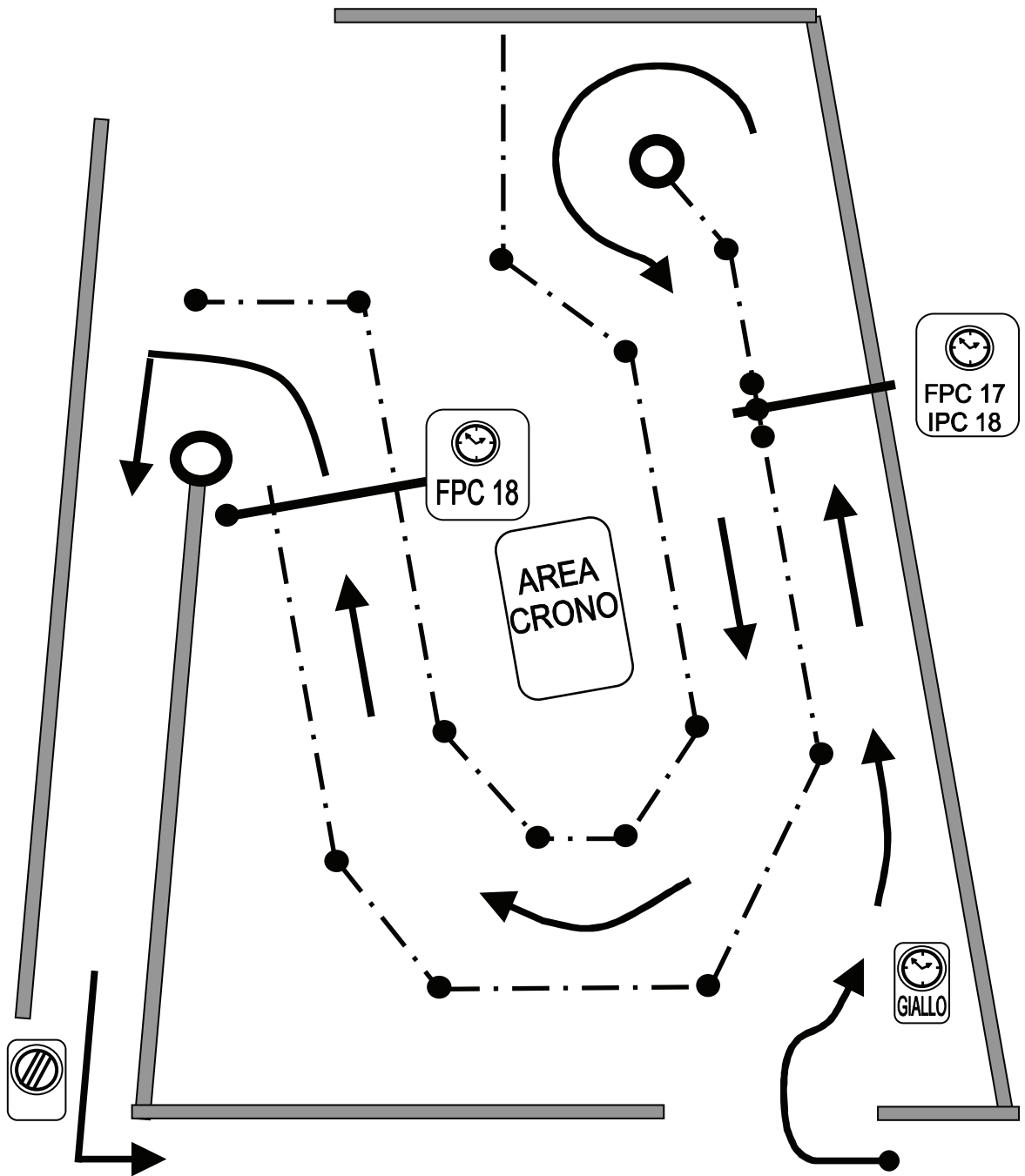
DISTANZE		Direzione	Informazioni	Dist. Regress.
<i>Totali</i>	<i>Parziali</i>			
59,455	0,080	 92	 Fine PC 18	0,355
59,485	0,030	 93	 pandolfini	0,325
59,810	0,325	 94	 CO 4 FINE	0,000
		95		
		96		
		97		
		98		

0,000

Senza indicazioni proseguire a dritto



**Planimetria zona Prove
CERBAIA**



Planimetria GIMKANA